






**Whatcom County  
Marine Resources Committee**

**LEGEND**

-  Herring Holding
-  Herring Spawning
-  Surf Smelt Spawning
-  Sand Lance Spawning
-  Sand Lance Larvae

Note: The difference in widths between surf smelt and sand lance spawning areas is to improve the presentation of areas of overlap. It does not indicate sand lance utilize a wider portion of the intertidal zone.

Source:  
WA Dept. of Fish and Wildlife - 2000

Shoreline Information derived  
from USGS 100k DLG data

Map Units: Feet  
Horizontal Coordinate System:  
WA State Plane South Zone (NAD27)



**FIGURE 19. FORAGE FISH,  
SOUTH WHATCOM COUNTY**