





**Whatcom County
Marine Resources Committee**

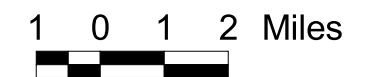
LEGEND

-  Sampling Extent
-  Dover Sole
-  Rock Sole
-  Sand Sole

Source:
Palsson et al. - 1998

Shoreline and base information derived
from USGS 100k DLG data.

Map Units: Feet
Horizontal Coordinate System:
WA State Plane South Zone (NAD27)



**FIGURE 17. SAND SOLE,
ROCK SOLE, AND DOVER SOLE**