




**Whatcom County
Marine Resources Committee**

LEGEND

-  Sampling Extent
-  English Sole
-  Starry Flounder

Source:
Palsson et al. - 1998

Shoreline and base information derived
from USGS 100k DLG data.

Map Units: Feet
Horizontal Coordinate System:
WA State Plane South Zone (NAD27)



**FIGURE 16. STARRY FLOUNDER
AND ENGLISH SOLE**