







**Cherry Point Submerged Aquatic Vegetation Survey,
Eelgrass, Bullkelp and Sargassum**

Video Survey

- | | |
|--------------------------------------------------------------------------------------------------------------------------------------|-------------------------------------------------------------------------------------------------------------------------------------|
|  Bullkelp, Low Density
1% to 50% plant cover |  Eelgrass, Low Density
1% to 50% plant cover |
|  Eelgrass, High Density
51% to 100% plant cover |  Sargassum, Low Density
1% to 50% plant cover |

- | |
|----------------------------------------------------------------------------------------------------------------|
|  Shoreline Survey Eelgrass |
|  County Road |
|  BNRR |
|  Waterbody |

