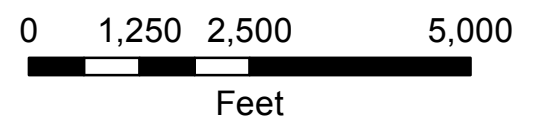










### Cherry Point Submerged Aquatic Vegetation Survey, Turf and Canopy Algae






#### Shoreline Survey, Turf vs. Canopy Algae

-  Turf Algae, Low Density  
1% to 50% plant cover
-  Turf Algae, High Density  
51% to 100% plant cover

#### Video Survey, Turf and Canopy Algae

-  Canopy Algae, High Density  
51% to 100% plant cover
-  Canopy Algae, Low Density  
1% to 50% plant cover
-  Turf Algae, High Density  
51% to 100% plant cover
-  Turf Algae, Low Density  
1% to 50% plant cover

-  County Road
-  BNRR
-  Waterbody

